

STATE OF WISCONSIN
Town of Lafayette
Chippewa County

Amendment to Ordinance 90-TS-10
Water Traffic/Joint Ordinance

The Town Board of the Town of Lafayette, Chippewa County, Wisconsin does hereby ordain as follows:

1. That Section 5 of Ordinance 90-TS-10, be amended to add Six (6) "SLOW-NO-WAKE" buoys that encompass the water corridor at the Old Abe Trail Bridge and Hwy S Bridge. GPS Coordinates:
Buoy 1 - 44°58'40.7"N 91°20'42.1"W Buoy 2 - 44°58'38.7"N 91°20'42.6"W
Buoy 3 - 44°58'40.2"N 91°20'35.5"W Buoy 4 - 44°58'38.2"N 91°20'35.9"W
Buoy 5 - 44°58'40.4"N 91°20'28.6"W Buoy 6 - 44°58'38.3"N 91°20'28.7"W

Twelve (12) placard signs reading SLOW-NO-WAKE, with 3 signs attached to each side of the Old Abe Trail Bridge, placed near the 2nd, 4th and 6th bridge supports, and 3 signs attached to each side of the County Hwy S Bridge, placed near each of the three bridge supports.

2. That this amended Ordinance shall take effect upon its passage and publication, as required by state statutes.

Voted: For: _____ Opposed: _____ Absent: _____

Dave Staber, Chair

Sharon McIlquham, Supervisor

Neil Mathwig, Supervisor

Tom Larson, Supervisor

Mark Brennan, Supervisor

Signed and Dated this 5th day of August, 2024

Affidavit of Posting


I hereby certify that the foregoing Ordinance amendment was duly adopted by the Lafayette Town Board, Chippewa County, Wisconsin at a legal meeting on August 5th, 2024, and was posted at the Lafayette Town Hall and also on the Town's website on the 5th day of August, 2024.

Laura Konwinski, Clerk


Amendment to Ordinance 90-TS-10
Water Traffic/Joint Ordinance

Town of Anson

Affidavit of Posting - I hereby certify that the forgoing Ordinance Amendment was duly adopted by the Anson Town Board, Chippewa County, Wisconsin, at a legal meeting on the 8th day of August, 2024, and was posted at the Anson Town Hall and also on the Town's website www.thetownofanson.com on the 21st day of August, 2024.



Gary Lazarz, Chair



Scott Schemenauer, Supervisor



Stacy Steinke, Supervisor

Signed and Dated this 8th day of August, 2024



Attest: Jen Jensen, Clerk

Town of Eagle Point

Chuck Hebert, Chair

Lawrence Frazer, Supervisor

Pauline Spiegel, Supervisor

Steve Goettl, Supervisor

Randy Woodruff, Supervisor

Signed and Dated this _____ day of _____, 20____


Attest: Laurie Hebert, Clerk

Amendment to Ordinance 90-TS-10
Water Traffic/Joint Ordinance

SUPPORTING VISUAL DOCUMENTATION

Submitted and approved by Wisconsin Dept. of Natural Resources recreational wardens Richard Maki and Clayton J Peters (Chippewa County), and Peter Wetzel (Regional Warden), pending ordinance approval.

Attachment to Form 8700-058 Diagrams and Maps (Lake Wissota, Chippewa County)



Buoy GPS coordinates:

- 1.) 44°58'40.7"N 91°20'42.1"W
- 2.) 44°58'38.7"N 91°20'42.6"W
- 3.) 44°58'40.2"N 91°20'35.5"W
- 4.) 44°58'38.2"N 91°20'35.9"W
- 5.) 44°58'40.4"N 91°20'28.6"W
- 6.) 44°58'38.3"N 91°20'28.7"W

Placard signage [S] locations:

3 signs attached to each side of each bridge, spaced evenly