

**RESOLUTION TO ESTABLISH WARD BOUNDARIES TO REFLECT POPULATION CHANGES  
ACCORDING TO THE 2020 CENSUS OF POPULATION**

**WHEREAS**, following the 2020 Census of Population municipalities are required to adjust the boundaries for those wards which have either gained or lost population and as a result no longer fit with the statutory population ranges; and

**WHEREAS**, municipalities are required to make a good faith effort to accommodate the tentative plan submitted by the county.

**NOW, THEREFORE, BE IT RESOLVED**, that the Town of Anson, Chippewa County, Wisconsin does hereby recognize the population of wards as follows for the purposes of setting up voting districts:

**Ward 1**

Town of Anson lying north and east of a line described as going west on County Hwy O at the east townline, then north on County Hwy K, then continuing north on 200<sup>th</sup> St, then west on 105<sup>th</sup> Ave, then north on 190<sup>th</sup> St, then continuing north on County Hwy S, then west and south on 189<sup>th</sup> St to the south boundary of the town boat landing, then west on the south line of the town boat landing to the east shore of the Chippewa River, then north along the east shore to the mouth of a creek, then west perpendicular to the shore to the center of the Chippewa River which is the townline.

Population: 752

Polling Place: Anson Town Hall, 13836 County Hwy S South, Jim Falls, WI 54748

**Ward 2**

Town of Anson enclosed by the boundary described as going north on County Hwy S at the south townline, then east on County Hwy O, then north on County Hwy K, then continuing north on 200<sup>th</sup> St, then west on 105<sup>th</sup> Ave, then north on 190<sup>th</sup> St, then continuing north on County Hwy S, then west and south on 189<sup>th</sup> St to the south boundary of the town boat landing, then west on the south line of the town boat landing to the east shore of the Chippewa River, then north along the east shore to the mouth of a creek, then west perpendicular to the shore to the center of the Chippewa River which is the townline, then southerly on the townline to the intersection with County Hwy S.

Population: 915

Polling Place: Anson Town Hall, 13836 County Hwy S South, Jim Falls, WI 54748

**Ward 3**

Town of Anson lying south and east of a line described as going north on County Hwy S at the south townline, then east on County Hwy O, then south on County Hwy K, then east on County Hwy O to the townline.

Population: 630

Polling Place: Anson Town Hall, 13836 County Hwy S South, Jim Falls, WI 54748

**BE IT FURTHER RESOLVED,**


Wards 1-3 created above shall be represented by Supervisory District No. 7 and


**BE IF FURTHER RESOLVED** that the Town of Anson, does hereby adopt the ward plan according to the attached map and listing of census blocks.


**BE IT FURTHER RESOLVED** that the municipal clerk is required to forward a copy of the ward plan to the Chippewa County Clerk within five (5) days after the municipality has enacted or adopted an ordinance or resolution creating wards in accordance with the tentative county supervisory redistricting plan.

**RESOLUTION** adopted this 14<sup>th</sup> day of October, 2021.

VOTED: For: 3 Opposed: 0 Absent: 0

  
\_\_\_\_\_  
Gary Lazarz, Chairman

  
\_\_\_\_\_  
Stacy Steinke, Supervisor

  
\_\_\_\_\_  
Scott Schemenauer, Supervisor

***Affidavit of Posting***

I hereby certify that the foregoing Resolution was duly adopted by the Anson Town Board, Chippewa County, Wisconsin at a legal meeting on October 14, 2021, and was posted at the Anson Town Hall and also on the Town's website [www.thetownofanson.com](http://www.thetownofanson.com) on the 14<sup>th</sup> day of October, 2021.

  
\_\_\_\_\_  
Jennifer Jensen, Clerk

Census Block Num	Ward
550170110013052	1
550170110013054	1
550170110013055	1
550170110013056	1
550170110013057	1
550170110013059	1
550170110023006	1
550170110023007	1
550170110023008	1
550170110023009	1
550170110023010	1
550170110023011	1
550170110023012	1
550170110023013	1
550170110023014	1
550170110023015	1
550170110023016	1
550170110023017	1
550170110023018	1
550170110023019	1
550170110023020	1
550170110023021	1
550170110023022	1
550170110023023	1
550170110023024	1
550170110023025	1
550170110023026	1
550170110023027	1
550170110023028	1
550170110023029	1
550170110023030	1
550170110023031	1
550170110023032	1
550170110023033	1
550170110023034	1
550170110023035	1
550170110023036	1
550170110023037	1
550170110023038	1
550170110023039	1
550170110023040	1
550170110023041	1
550170110023042	1
550170110023043	1
550170110023044	1
550170110023045	1

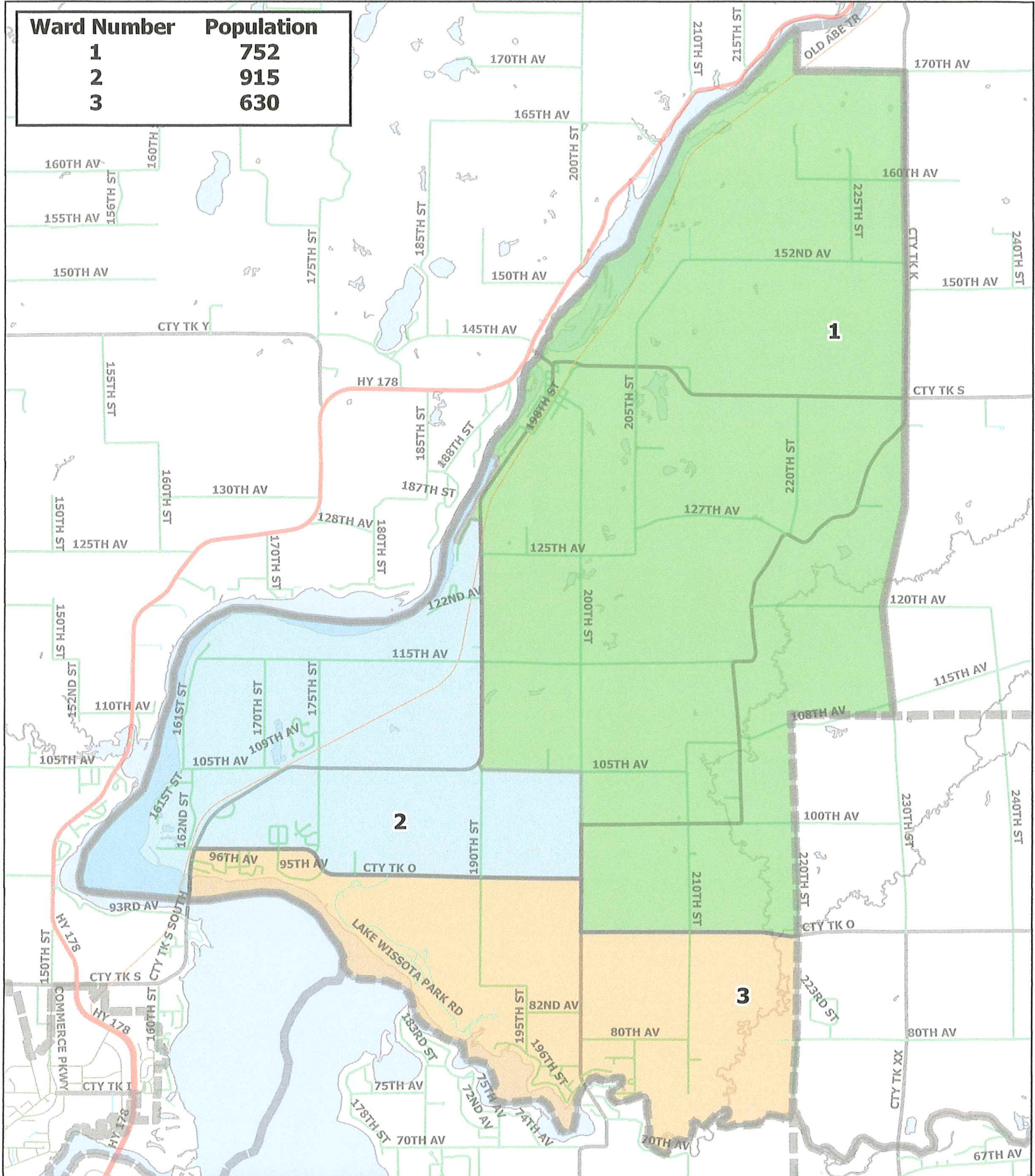
550170110023046	1
550170110023054	1
550170110023055	1
550170110023056	1
550170110023057	1
550170110023058	1
550170110023059	1
550170110023060	1
550170110023061	1
550170110023062	1
550170110023063	1
550170110023064	1
550170110023067	1
550170110023068	1
550170110023069	1
550170110023070	1
550170110023071	1
550170110023072	1
550170110023075	1
550170110023076	1
550170110023084	1
550170110023085	1
550170110023086	1
550170110023087	1
550170110023088	1
550170110023089	1
550170110023090	1
550170110022027	2
550170110022055	2
550170110022056	2
550170110022057	2
550170110023047	2
550170110023048	2
550170110023049	2
550170110023050	2
550170110023051	2
550170110023052	2
550170110023053	2
550170110023065	2
550170110023066	2
550170110023073	2
550170110023074	2
550170110023077	2
550170110023078	2
550170110023079	2
550170110023080	2
550170110023081	2

550170110023082	2
550170110023083	2
550170110023091	2
550170107001000	3
550170107001001	3
550170107001002	3
550170107001003	3
550170107001004	3
550170107001005	3
550170107001006	3
550170107001007	3
550170107001017	3
550170107001018	3
550170108003002	3
550170108003003	3
550170108003004	3
550170108003005	3
550170108003006	3
550170108003007	3
550170108003008	3
550170108003009	3
550170108003010	3
550170108003011	3
550170108003012	3
550170108003029	3

# Town of Anson Wards 2021 Redistricting



Ward Number	Population
1	752
2	915
3	630



Map produced by the Chippewa County Planning & Zoning Department and is for reference purposes only